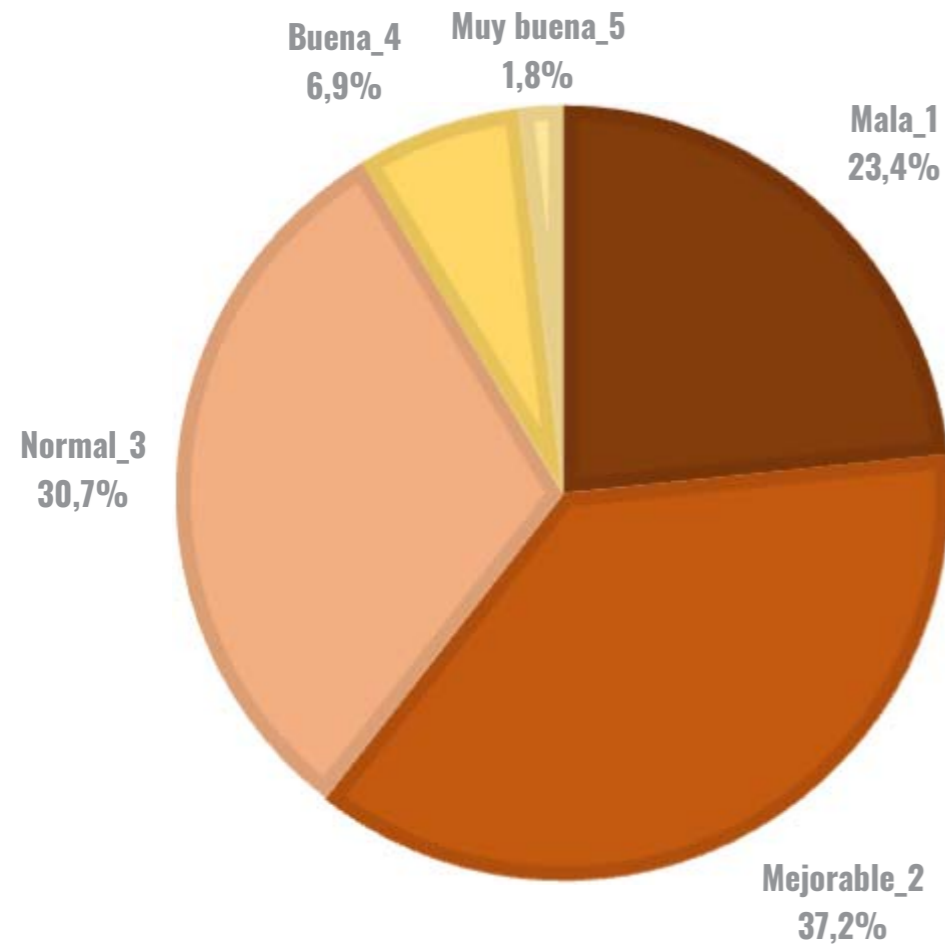
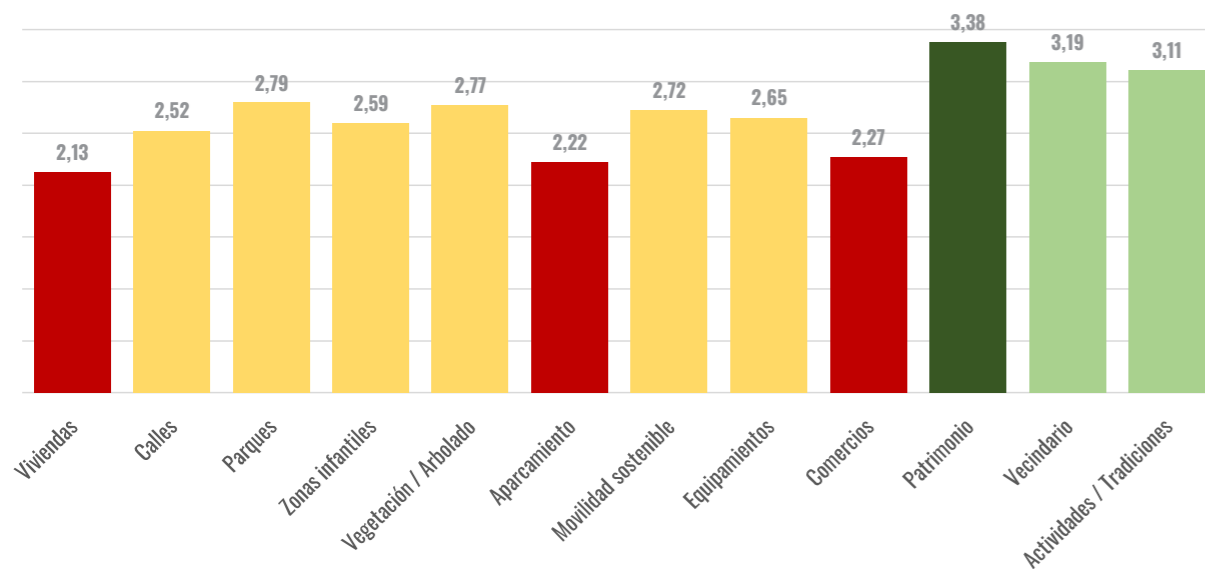


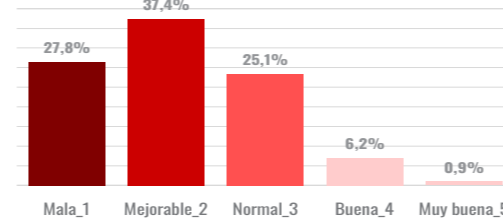
1 - SITUACIÓN GENERAL



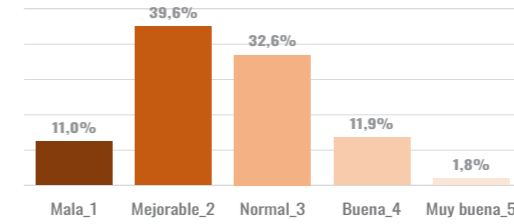
2 - SITUACIÓN SECTORIAL



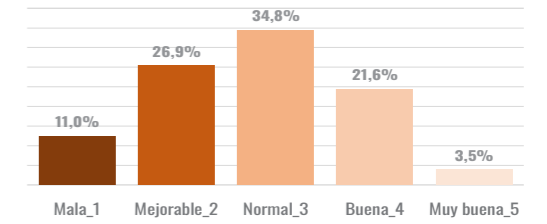
2.1 - VIVIENDA



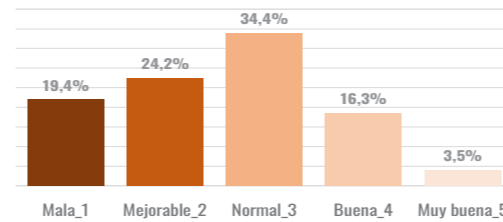
2.2 - CALLES



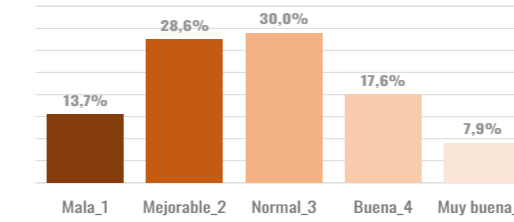
2.3 - PARQUES



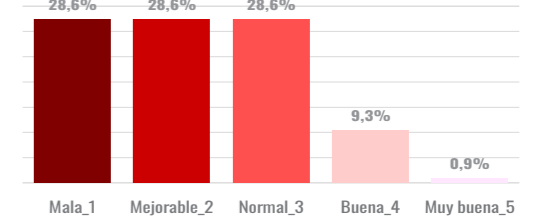
2.4 - ZONAS INFANTILES



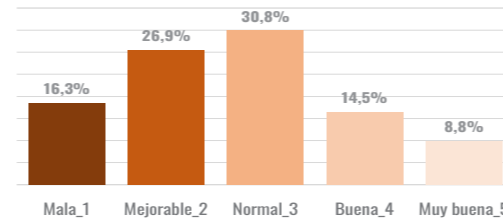
2.5 - VEGETACIÓN



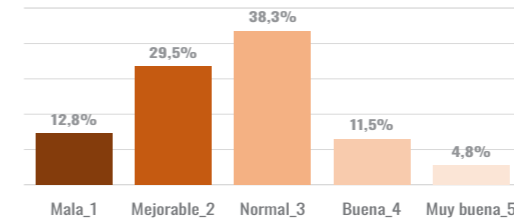
2.6 - APARCAMIENTO



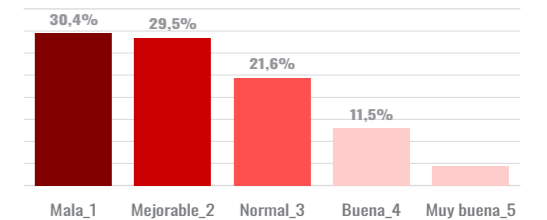
2.7 - MOVILIDAD SOSTENIBLE



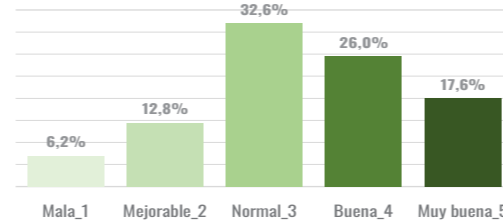
2.8 - EQUIPAMIENTOS



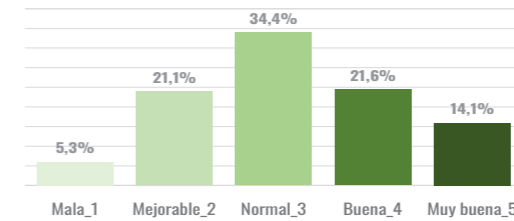
2.9 - COMERCIOS



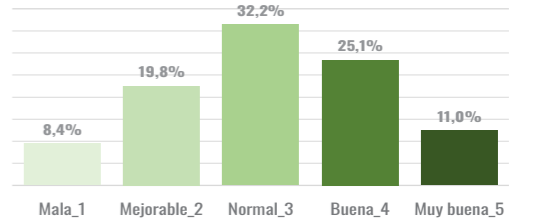
2.10 - PATRIMONIO



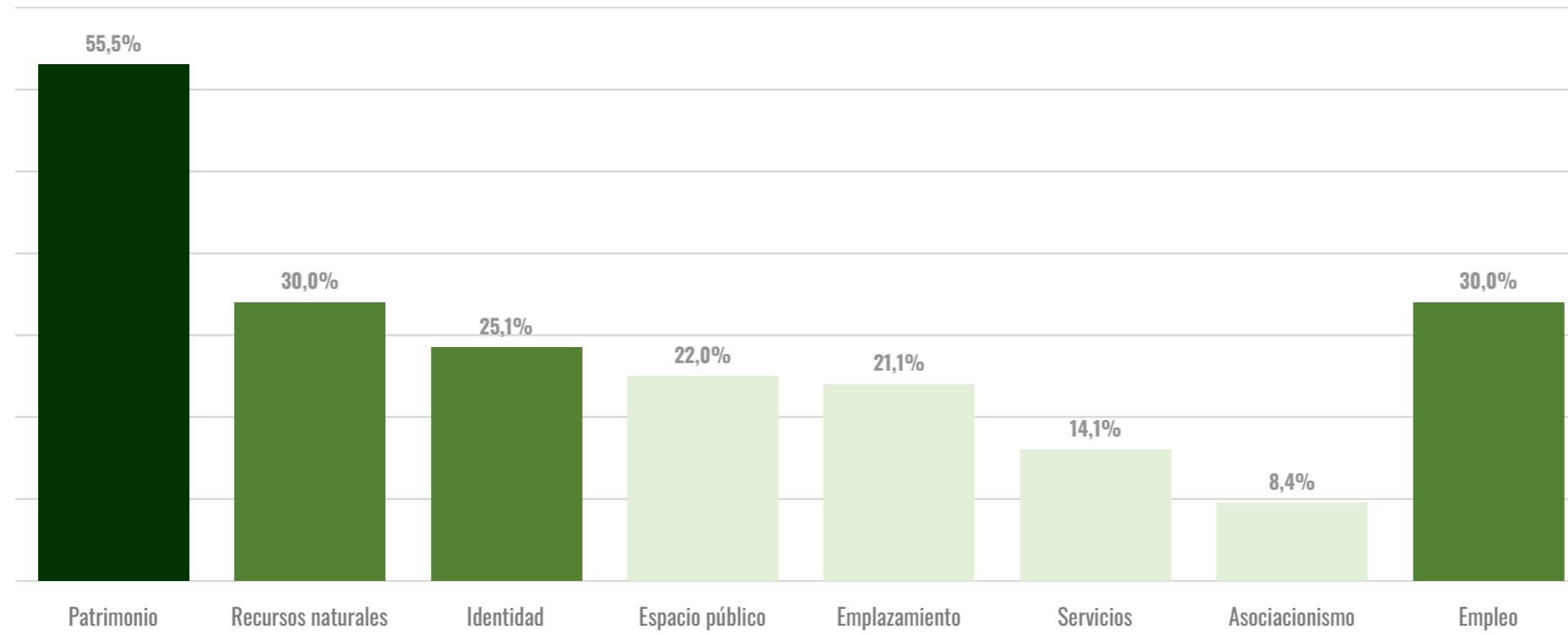
2.11 - VECINDARIO



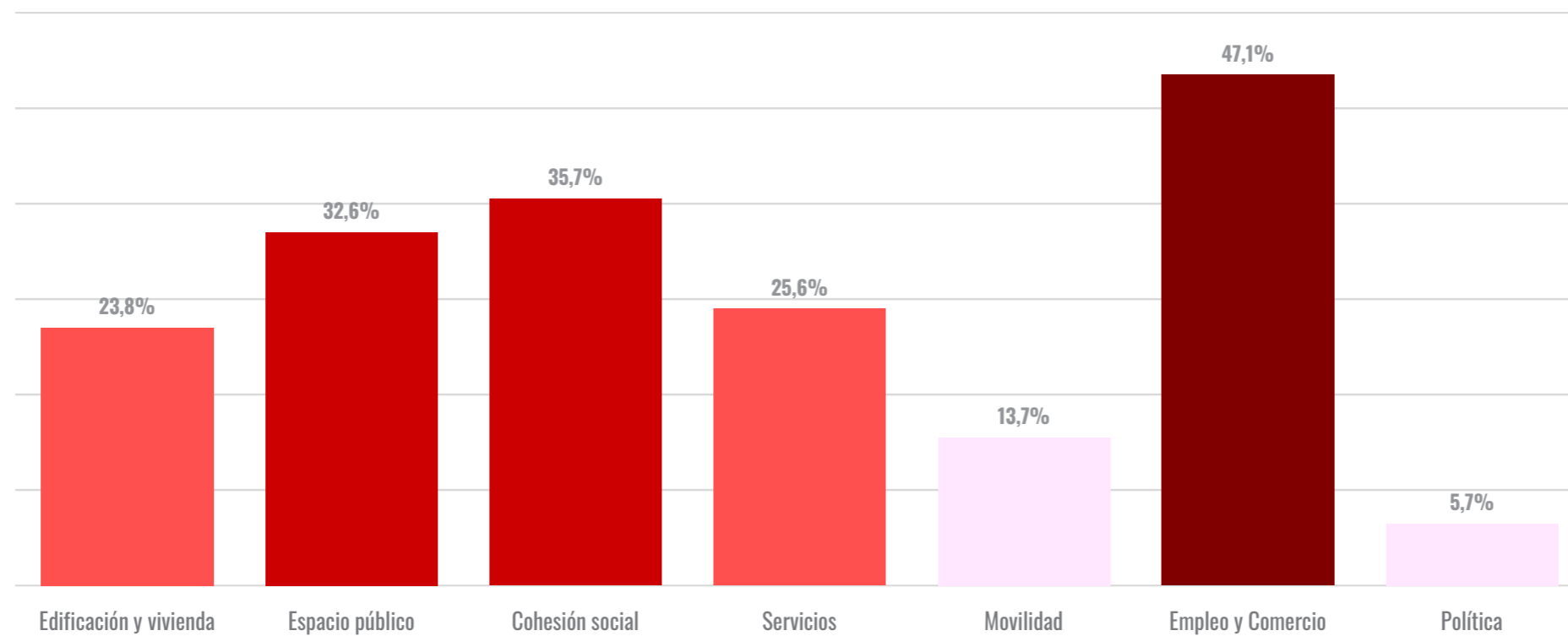
2.12 - ACTIVIDADES



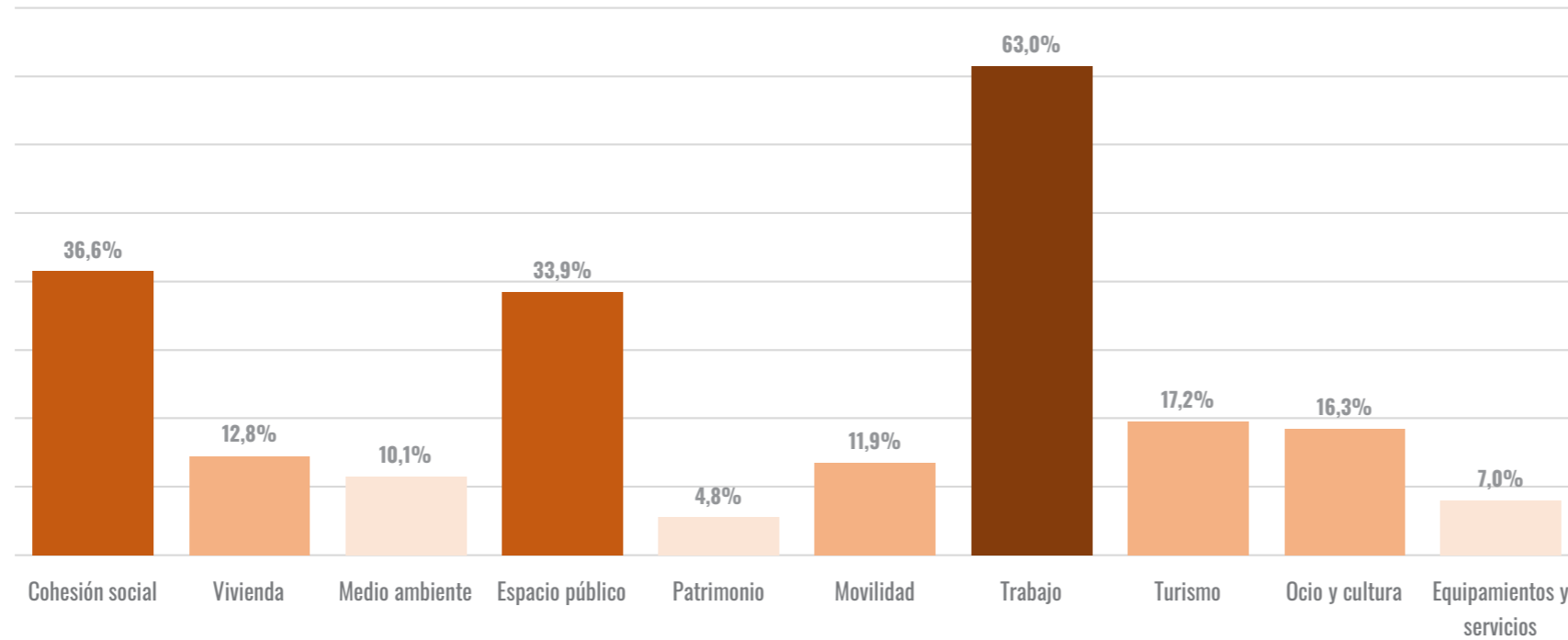
3 - POSITIVO



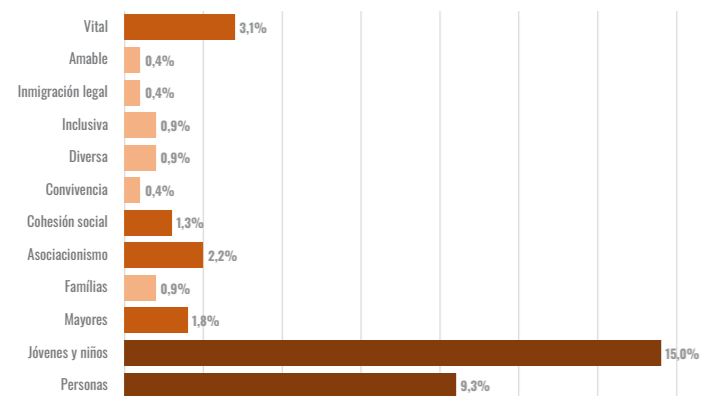
4 - NEGATIVO



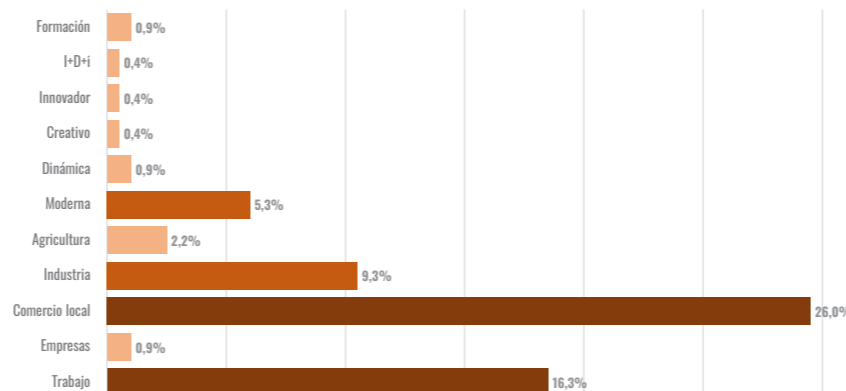
5 - ALCALÀ EN 10 AÑOS



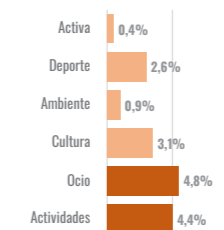
5 - COHESIÓN SOCIAL



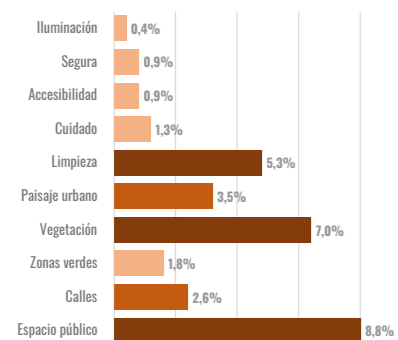
5 - TRABAJO



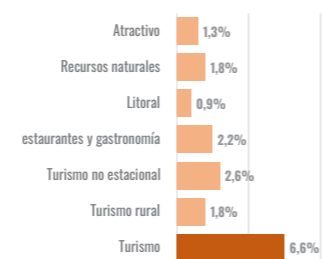
5 - OCIO Y CULTURA



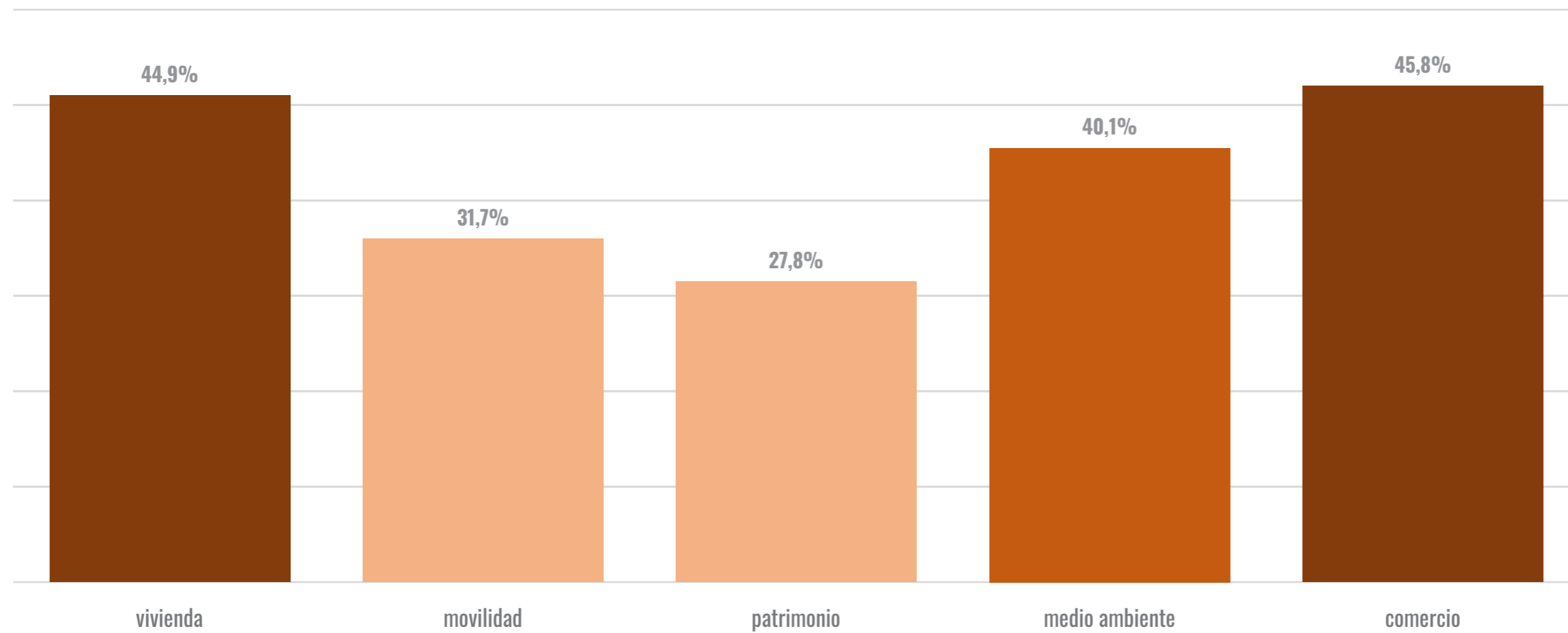
5 - ESPACIO PÚBLICO



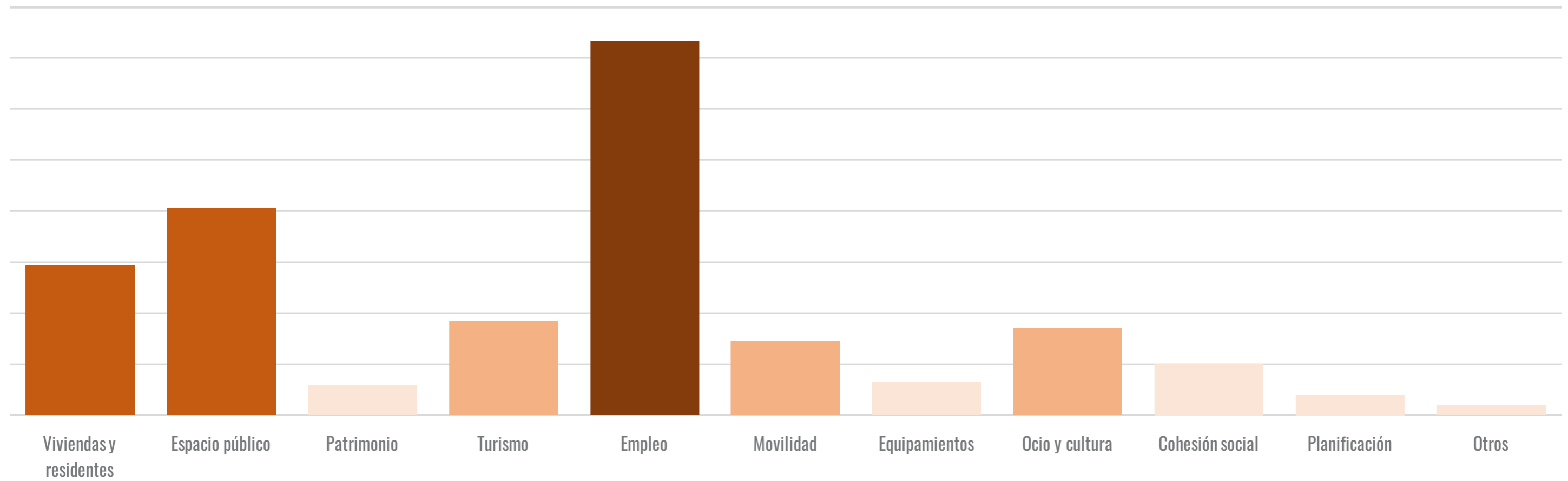
5 - TURISMO



6 - ÁMBITOS PRIORITARIOS

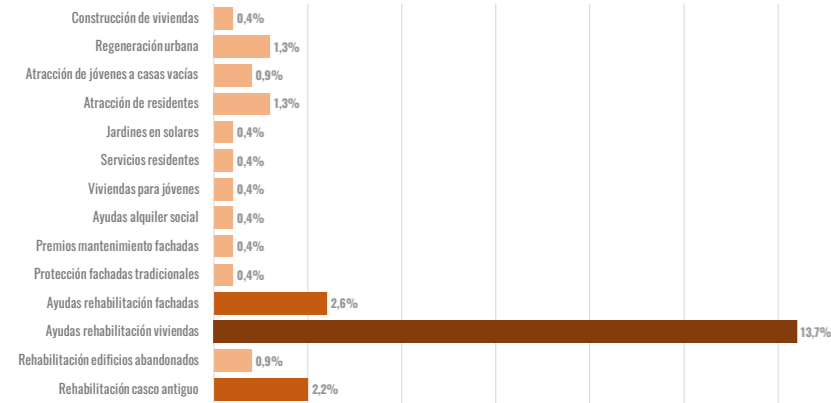


7 - PROPUESTAS

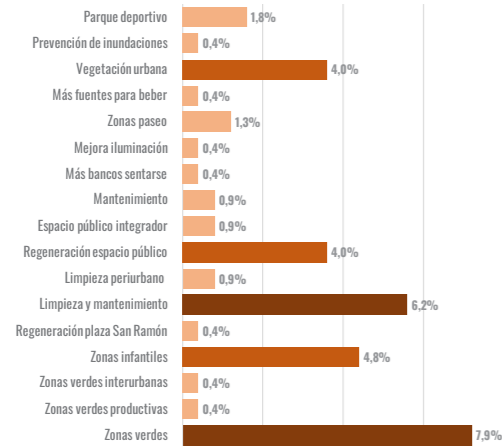


7 - PROPUESTAS

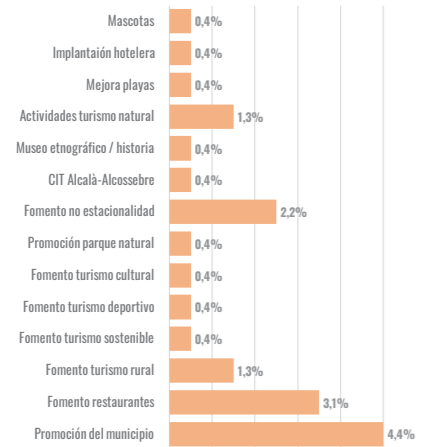
7 - VIVIENDA Y RESIDENTES



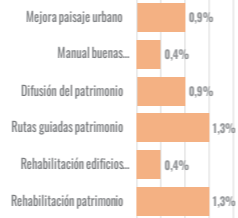
7 - ESPACIO PÚBLICO



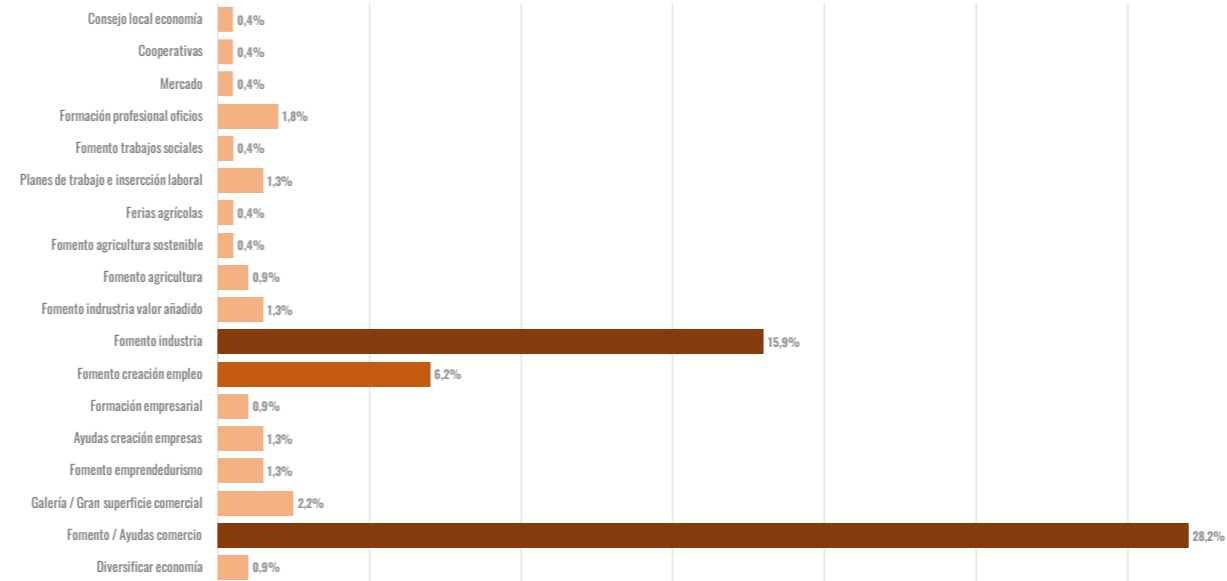
7 - TURISMO



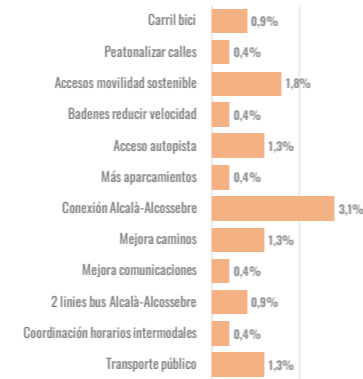
7 - PATRIMONIO



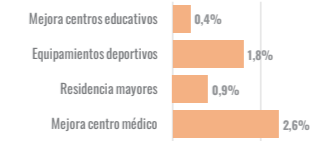
7 - EMPLEO



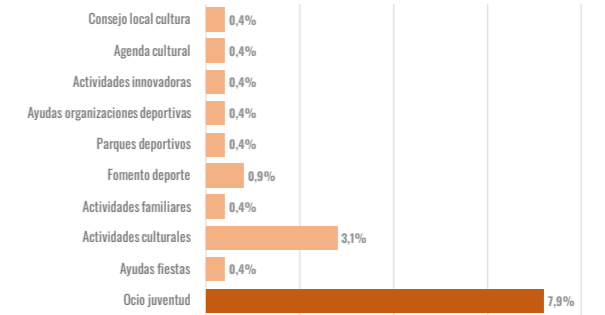
7 - MOVILIDAD



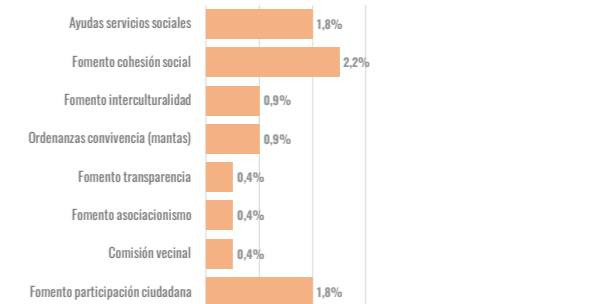
7 - EQUIPAMIENTOS



7 - OCIO Y CULTURA



7 - COHESIÓN SOCIAL



7 - PLANIFICACIÓN



7 - OTROS

